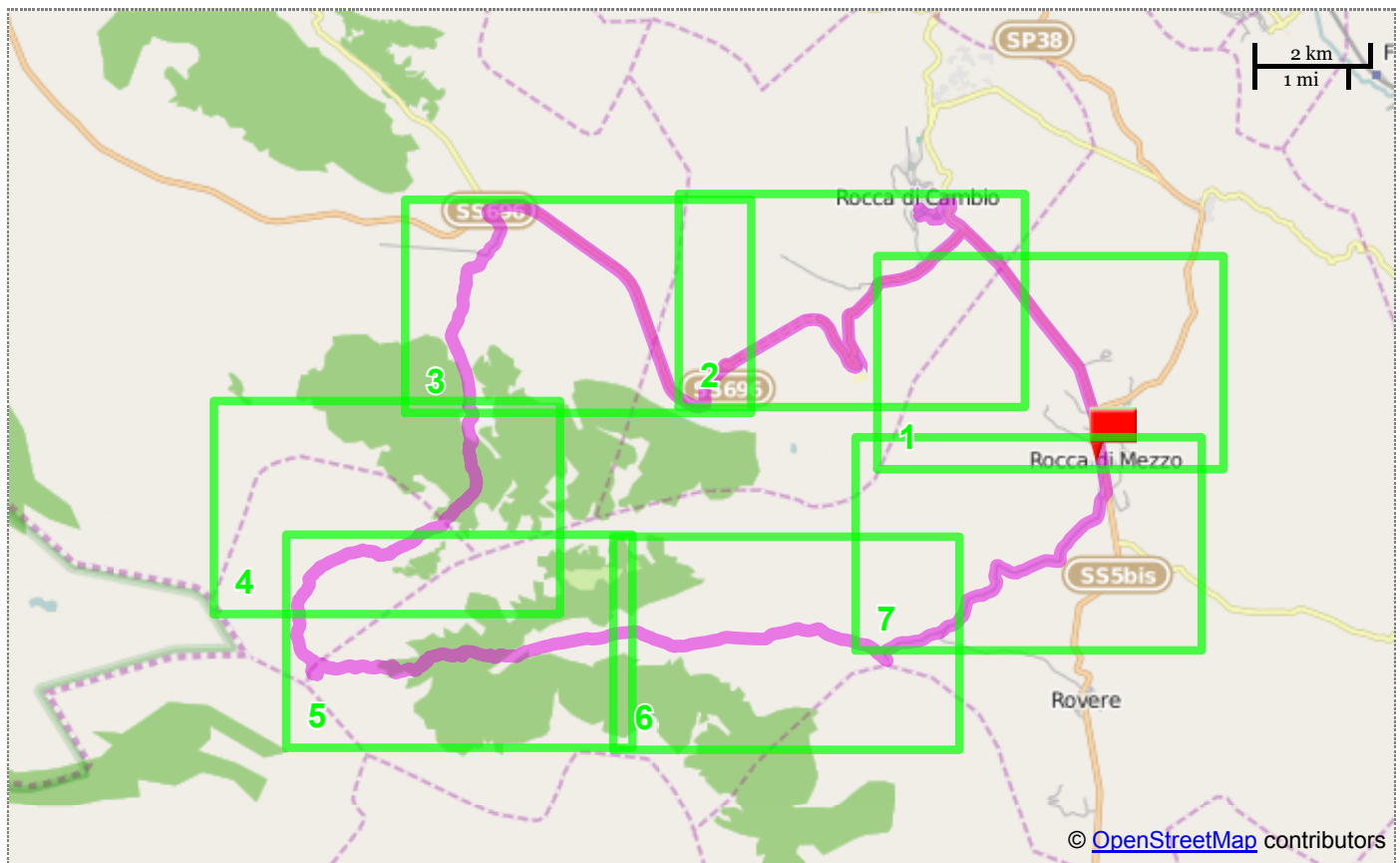
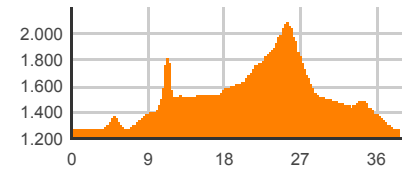


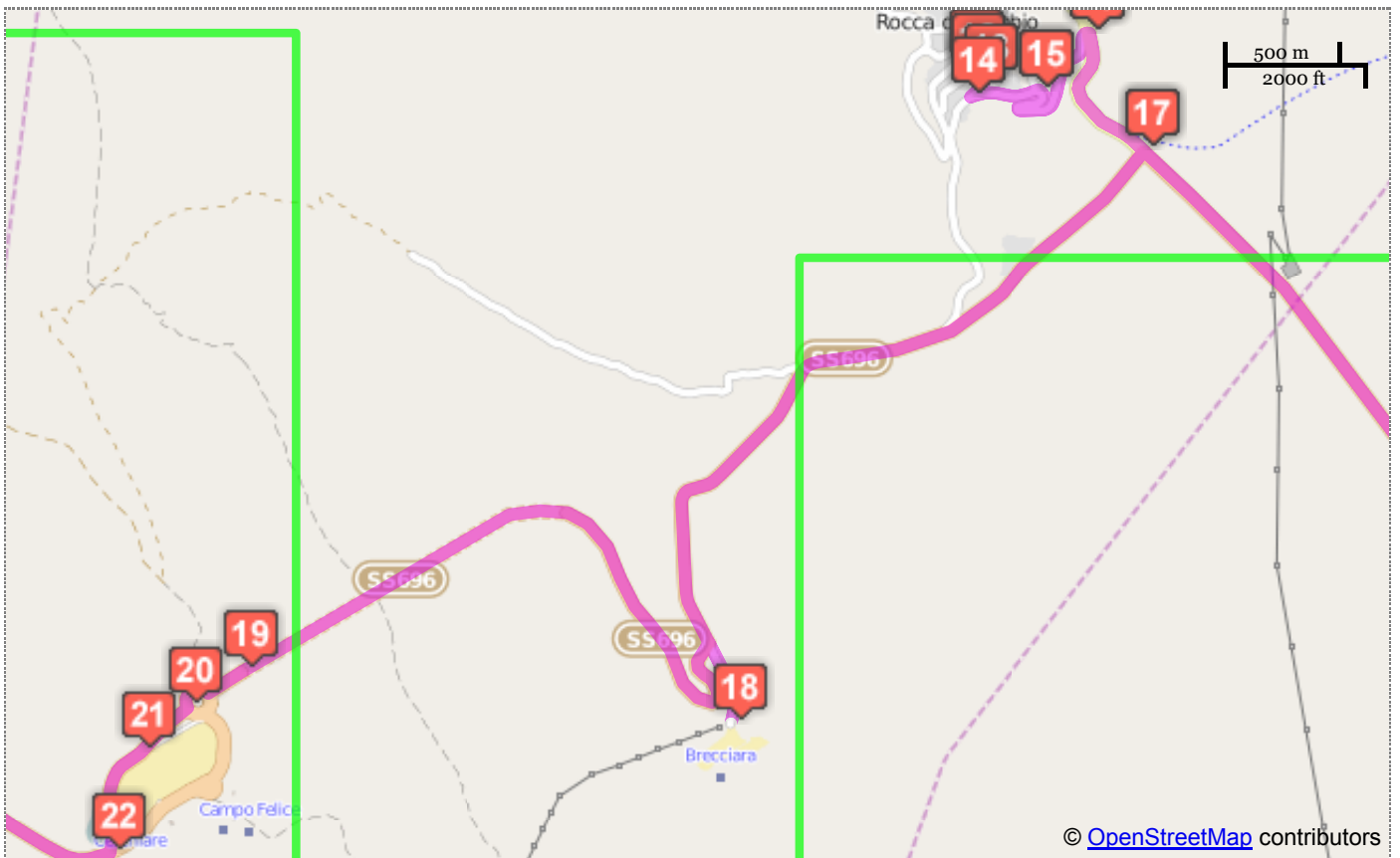
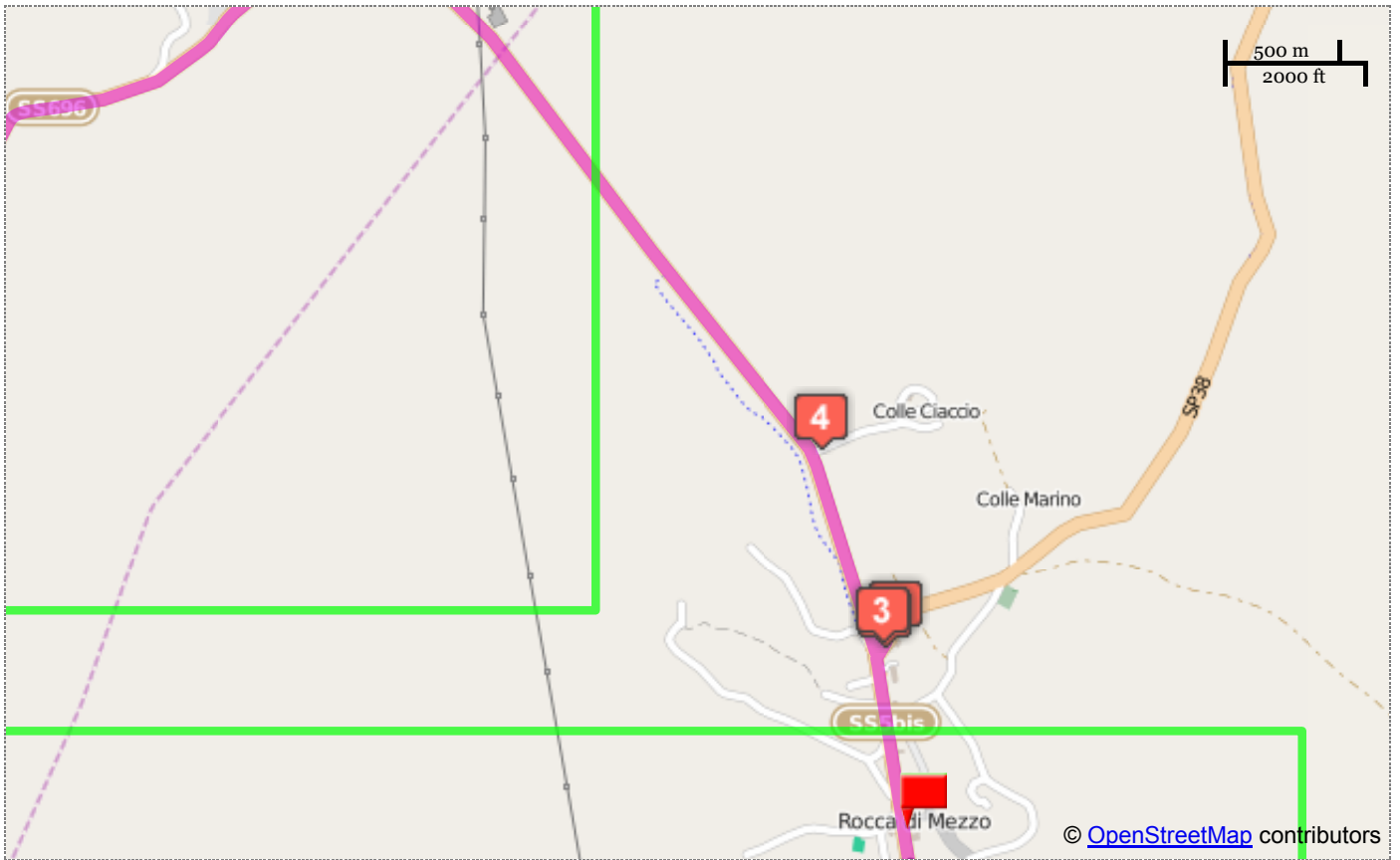
## MapSlow - Mappe e itinerari a piedi e in bicicletta

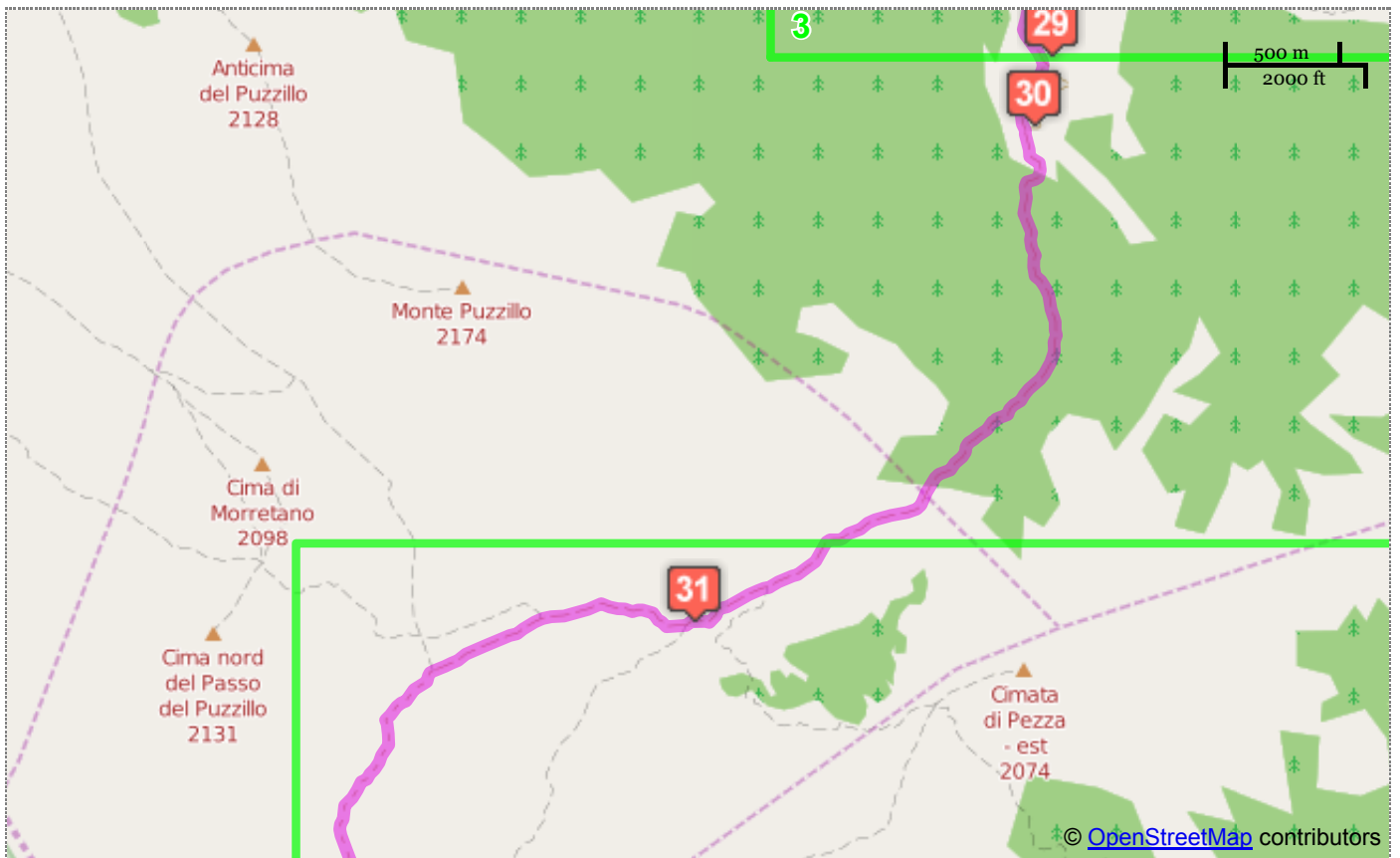
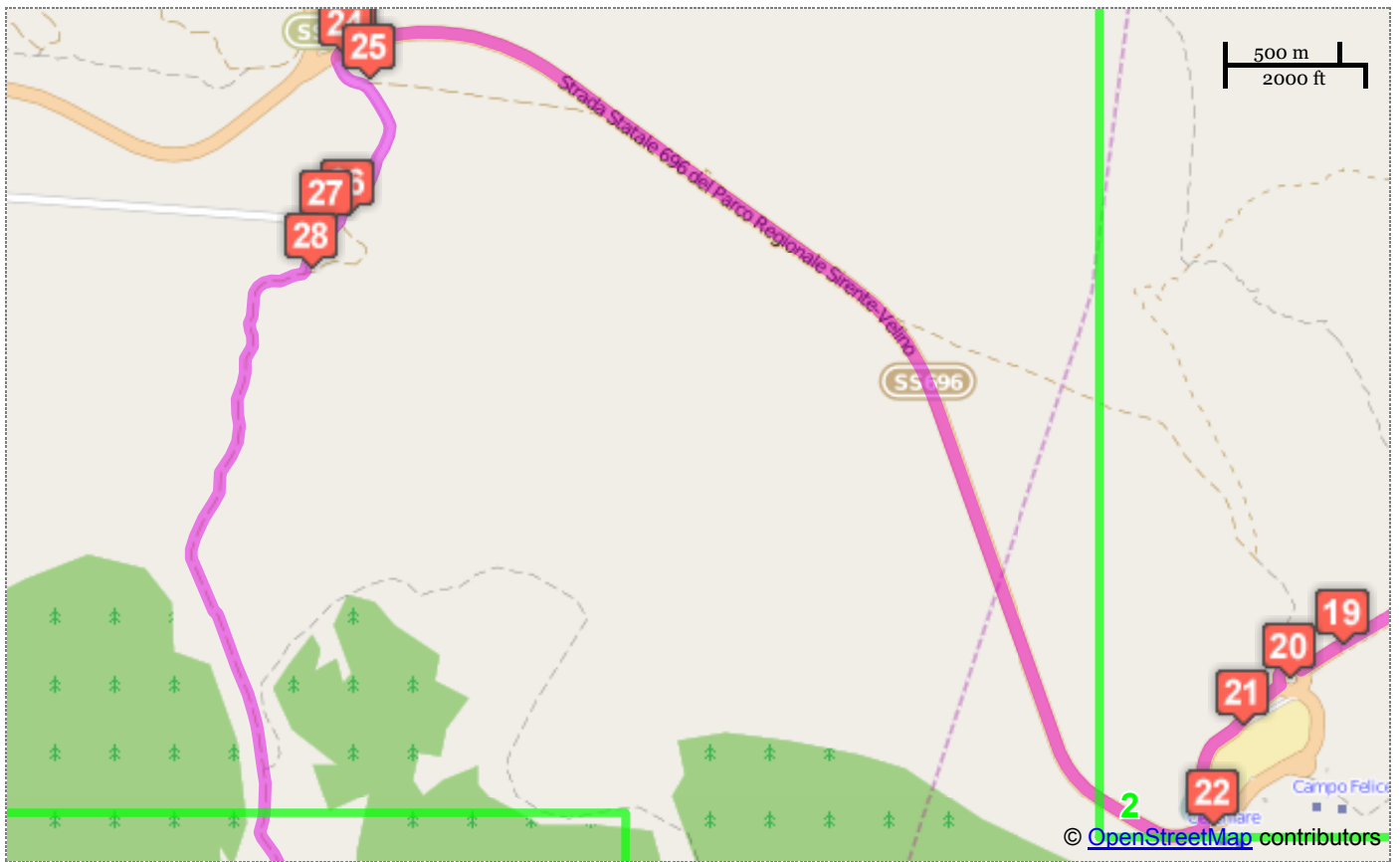
### Itinerario calcolato

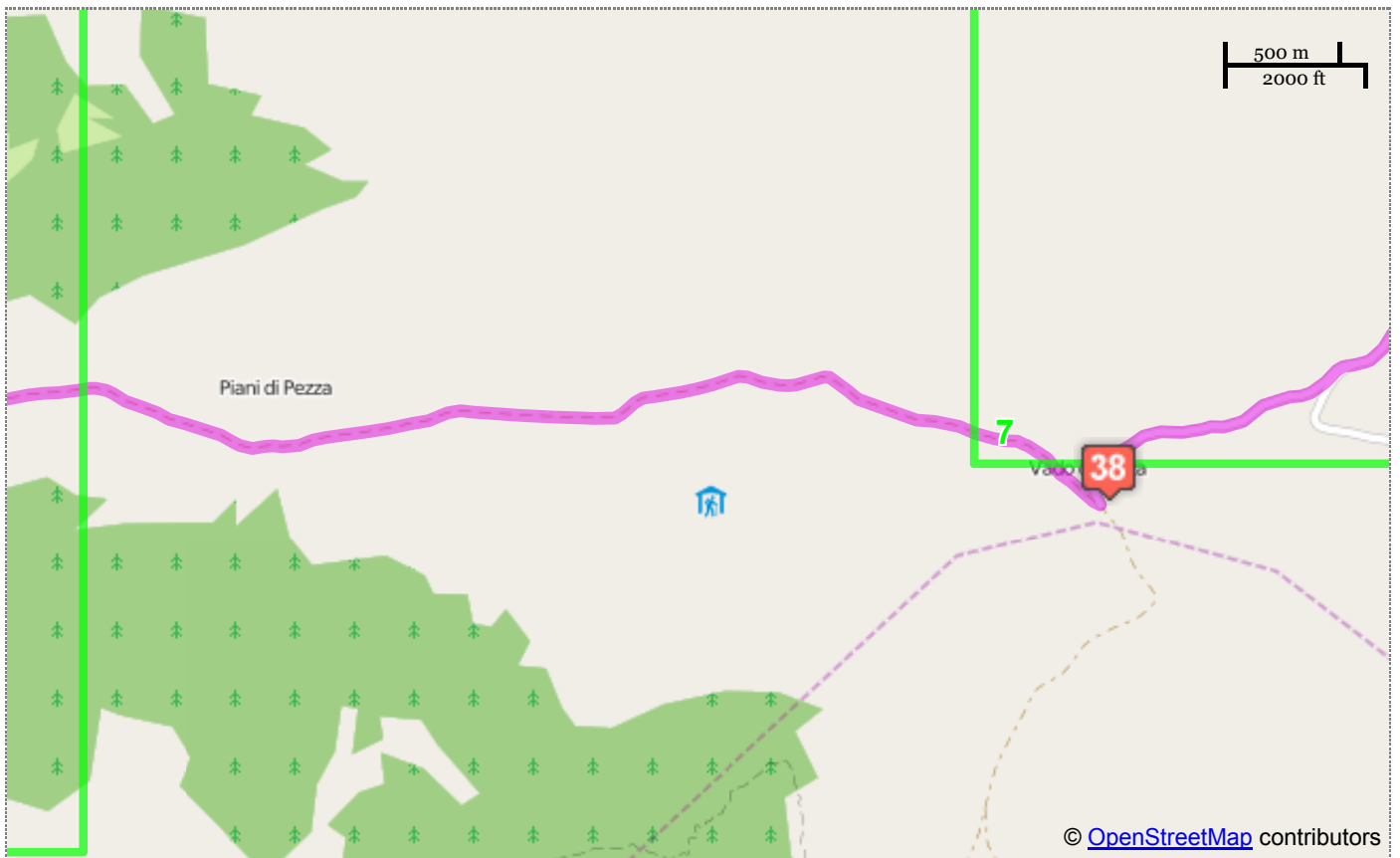
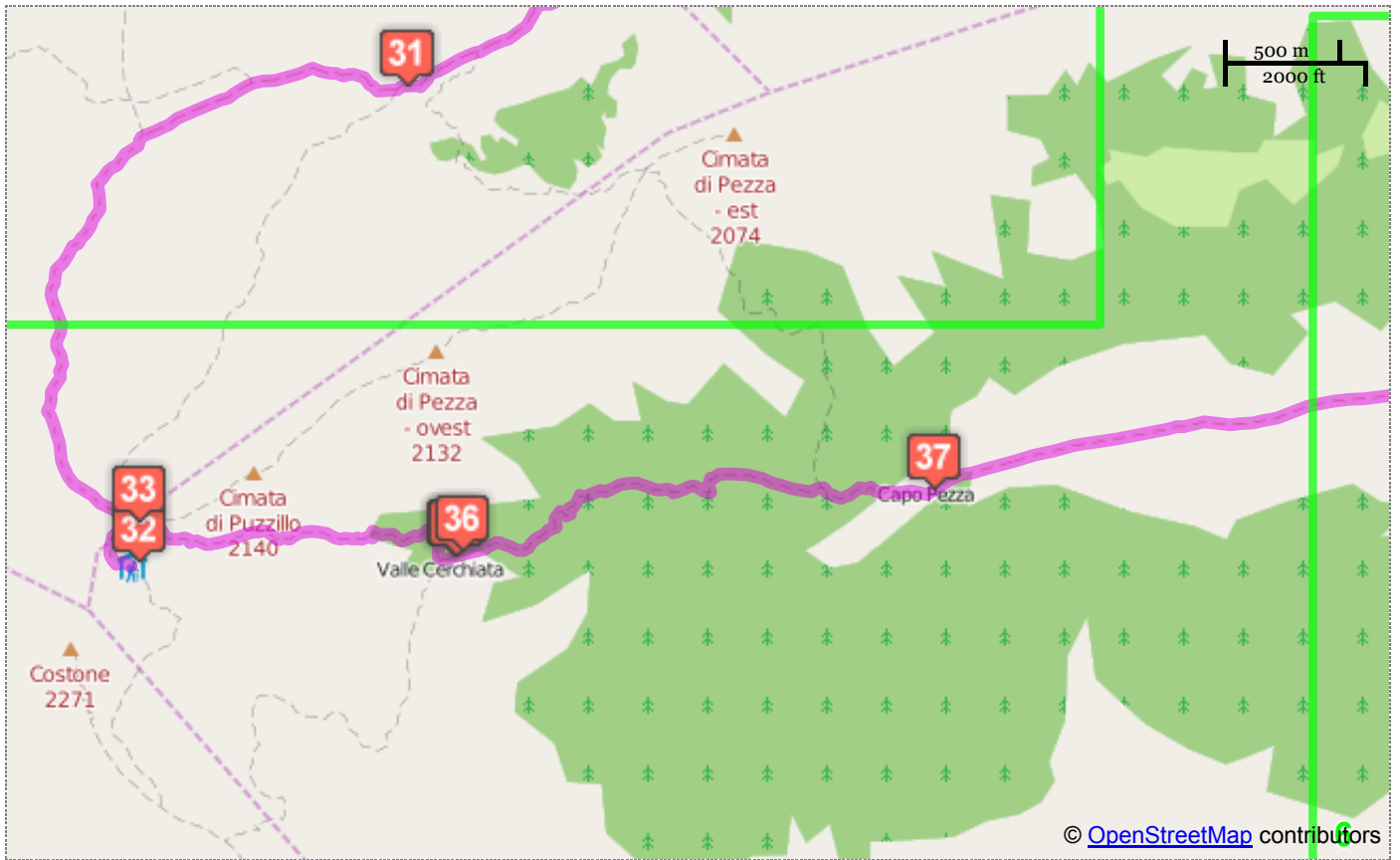
**Distanza totale** 38.99 km

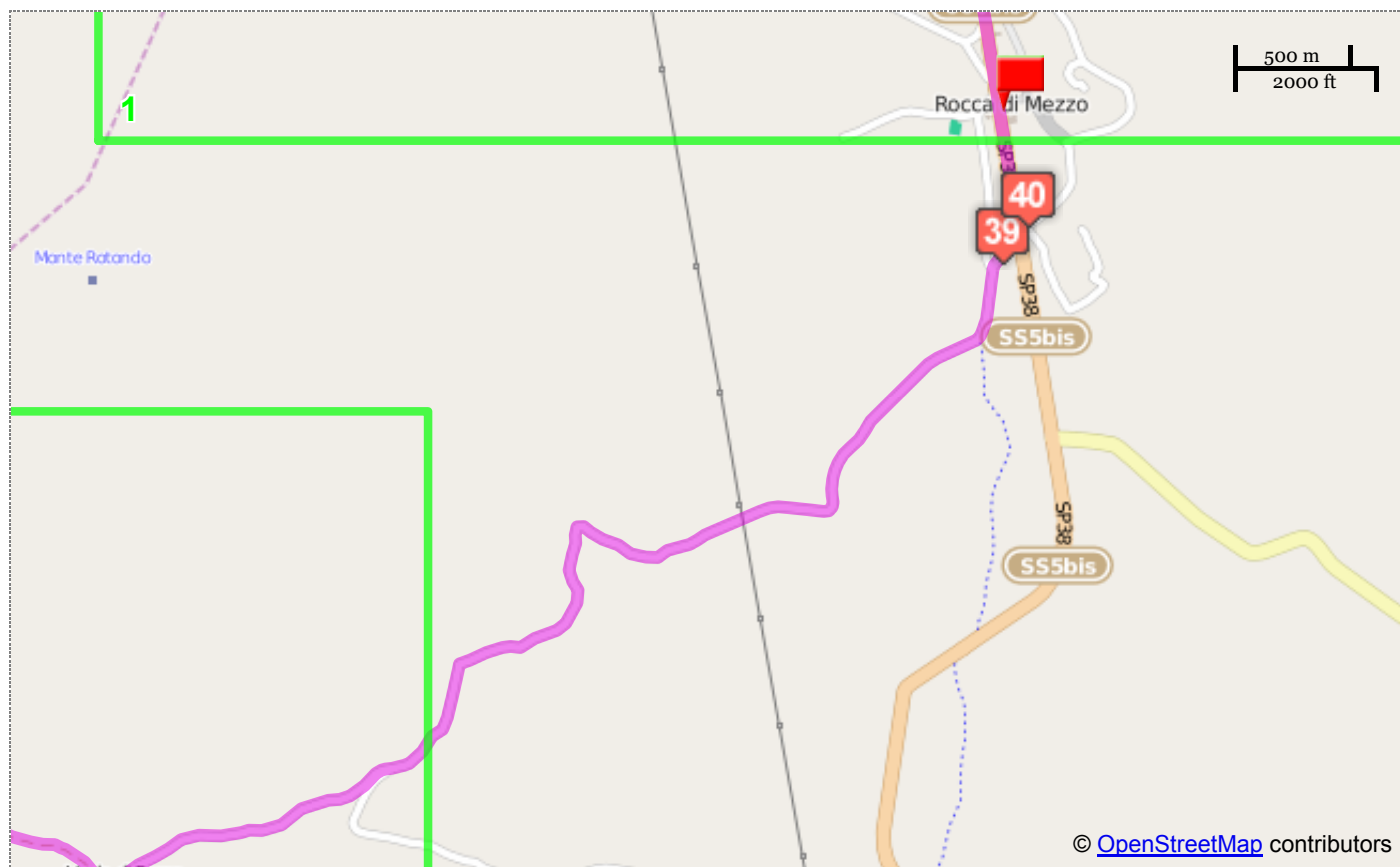
#### Profilo altimetrico


































Rif.	km parziali	km totali	Descrizione
	<b>0</b>	<b>0</b>	<b>Verso nord su SS5bis</b>
	<b>0.63</b>	<b>0.63</b>	<b>Inversione a U</b>
	<b>0.05</b>	<b>0.68</b>	<b>Gira a destra</b>
	<b>0.02</b>	<b>0.7</b>	<b>Proseguì</b>
	<b>0.67</b>	<b>1.37</b>	<b>Proseguì</b>
	<b>2.4</b>	<b>3.77</b>	<b>Proseguì</b>
	<b>0.51</b>	<b>4.28</b>	<b>Gira a sinistra</b>
	<b>0.55</b>	<b>4.83</b>	<b>Gira leggermente a sinistra</b>
	<b>0.23</b>	<b>5.06</b>	<b>Gira a destra</b>
	<b>0.06</b>	<b>5.12</b>	<b>Gira a sinistra</b>
	<b>0.06</b>	<b>5.18</b>	<b>Proseguì</b>
	<b>0.02</b>	<b>5.19</b>	<b>Inversione a U</b>
	<b>0.02</b>	<b>5.21</b>	<b>Proseguì</b>
	<b>0.06</b>	<b>5.26</b>	<b>Gira a destra</b>
	<b>0.06</b>	<b>5.32</b>	<b>Gira a sinistra</b>
	<b>0.23</b>	<b>5.56</b>	<b>Gira leggermente a destra</b>
	<b>0.55</b>	<b>6.1</b>	<b>Gira a destra</b>
	<b>0.51</b>	<b>6.61</b>	<b>Gira a destra su SS696</b>
	<b>2.79</b>	<b>9.4</b>	<b>Inversione a U su SS696</b>
	<b>2.58</b>	<b>11.98</b>	<b>Proseguì</b>
	<b>0.13</b>	<b>12.11</b>	<b>Entra nella rotonda e abbandonala alla ottava uscita</b>
	<b>0.22</b>	<b>12.33</b>	<b>Proseguì</b>
	<b>0.38</b>	<b>12.7</b>	<b>Gira a destra su SS696</b>
	<b>4.27</b>	<b>16.98</b>	<b>Gira leggermente a sinistra</b>
	<b>0.03</b>	<b>17.01</b>	<b>Proseguì</b>
	<b>0.12</b>	<b>17.12</b>	<b>Proseguì</b>

	<b>0.55</b>	<b>17.67</b>	<b>Gira leggermente a destra</b>
	<b>0.08</b>	<b>17.75</b>	<b>Gira a sinistra</b>
	<b>0.16</b>	<b>17.91</b>	<b>Gira leggermente a destra su 1E/1C/1D</b>
	<b>2.2</b>	<b>20.11</b>	<b>Proseguì</b>
	<b>0.26</b>	<b>20.36</b>	<b>Gira leggermente a destra su 1E/1C/1D</b>
	<b>2.44</b>	<b>22.8</b>	<b>Gira leggermente a destra su 1C</b>
	<b>2.72</b>	<b>25.52</b>	<b>Inversione a U su 1C</b>
	<b>0.22</b>	<b>25.75</b>	<b>Gira leggermente a sinistra su 1A</b>
	<b>1.26</b>	<b>27</b>	<b>Proseguì su 1</b>
	<b>0.01</b>	<b>27.01</b>	<b>Proseguì</b>
	<b>0.02</b>	<b>27.03</b>	<b>Proseguì su 1</b>
	<b>1.87</b>	<b>28.9</b>	<b>Gira leggermente a sinistra</b>
	<b>5.2</b>	<b>34.09</b>	<b>Gira a sinistra su Via di Pezza</b>
	<b>4.2</b>	<b>38.29</b>	<b>Proseguì</b>
	<b>0.15</b>	<b>38.44</b>	<b>Gira leggermente a sinistra su SS5bis</b>
	<b>0.41</b>	<b>38.84</b>	<b>Arrivo a destinazione</b>